















Key

-  Site Boundary
-  Retained Trees & Woodlands
-  Green Infrastructure
-  Blue Infrastructure (SUDs, Existing & Proposed Ponds etc)
-  Recreational Footpaths and/or Cycleways
-  Play Space Location (NEAP/LEAP)
-  Homes
-  Avenue
-  Streets & Lanes
-  Shared Drives
-  Shared Space (Squares & Mews)
-  Gardens

e*SCAPE 10 years
urbanists 2009-2019

Project Title
Mereside, Longridge, Knutsford

e*SCAPE Job No.
017-016

Client
Dewscope Limited

Drawing Number Revision
017-016-P007 REV D

Drawing Title
**Illustrative Masterplan
(Internal layout indicative only)**

Scale Date
1:2,500 @ A3 October '19

n*ORTH

0m 20m 40m 60m 80m 100m

Scale 1:2,500 (@A3)

Ordnance Survey © Crown copyright 2019.
All rights reserved. Licence number LIG1024

Booths Mere

Spring Wood

St John's Wood

St John's Wood Millennium Community Centre

St John's/St Helena's Church (site of)

Higher Downs

North Downs

Longridge

Birkin Brook

Play

Mews

Square

Square

Square

Mews

Square

Square

Square

Square

Square

Square

Square

Square

Square